

WEATHER: SUNNY
 CHAN A/C & B/D: NORTH BOUND
 VOLUME REPORT
 LAYOUT: L-11

HECTOR GILL
 MONTGOMERY COUNTY PRECINCT 3
 1130 PRUITT ROAD
 SPRING, TX 77380

0239

Site Code : 00000002636
 Start Date: 10/19/2000
 File I.D. : UNTITLED
 Page : 1

Street name :GROGAN'S MILL ROAD SOUTH OF Cross street:LAKE ROBBINS DRIVE ,

Begin Time	Thur. 10/19		Fri. 10/20	
	Lane A/C	B/D	Lane A/C	B/D
01:00	*	*	8	15
02:00	*	*	4	7
03:00	*	*	1	4
04:00	*	*	1	5
05:00	*	*	0	5
06:00	*	*	9	29
07:00	*	*	114	148
08:00	*	*	204	244
09:00	*	*	200	267
10:00	*	*	126	289
11:00	*	*	101	248
12:00	*	*	161	299
01:00	186	330	*	*
02:00	176	311	*	*
03:00	127	252	*	*
04:00	179	292	*	*
05:00	239	349	*	*
06:00	311	394	*	*
07:00	213	317	*	*
08:00	112	205	*	*
09:00	66	128	*	*
10:00	47	101	*	*
11:00	21	66	*	*
12:00	7	26	*	*
Totals	1684	2771	929	1560
Day Totals		4455		2489

AM Peaks	07:00	11:00
Volume	204	299

PM Peaks	05:00	05:00
Volume	311	394

MONTGOMERY COUNTY, TEXAS

DISCLAIMER

Montgomery County, Texas makes no guaranty on the accuracy of the counts herein contained. By use of the data contained in the traffic count report, the user agrees to hold harmless the County of Montgomery, including its officers and employees from any and all liabilities, claims, debts, damages, or actions of any kind arising from the use of this count data.

WEATHER: SUNNY
 CHAN A/C & B/D: NORTH BOUND
 SPEED REPORT: PSL 45 MPH
 LAYOUT: L-11

HECTOR GILL
 MONTGOMERY COUNTY PRECINCT 3
 1130 FRUITT ROAD
 SPRING, TX 77380

Site Code : 00000002636
 Start Date: 10/19/2000
 File I.D. : C:\PROGRAM FI
 Page : 1

Street name :GROGAN'S MILL ROAD SOUTH OF Cross street:LAKE ROBBINS DRIVE A & C, B & D

Begin Time	Total	0 - 15	16 - 20	21 - 25	26 - 30	31 - 35	36 - 40	41 - 45	46 - 50	51 - 55	56 - 60	61 - 65	66 - 70	71 - 75	76 - 999
10:00 10/19	*	*	*	*	*	*	*	*	*	*	*	*	*	*	*
11:00	*	*	*	*	*	*	*	*	*	*	*	*	*	*	*
12:00 pm	517	0	2	0	19	88	161	178	57	10	1	1	0	0	0
01:00	487	0	1	1	25	64	164	156	68	7	1	0	0	0	0
02:00	380	0	0	10	22	54	104	129	47	7	5	0	1	0	1
03:00	471	1	0	2	9	48	121	184	87	13	4	1	0	0	1
04:00	588	2	0	3	12	56	151	234	106	19	4	1	0	0	0
05:00	705	4	1	1	9	40	175	311	140	21	3	0	0	0	0
06:00	531	3	1	2	13	62	124	213	87	20	3	0	0	0	3
07:00	318	0	1	2	18	34	74	117	65	7	0	0	0	0	0
08:00	194	0	1	2	7	17	68	68	28	2	1	0	0	0	0
09:00	148	1	0	0	2	15	51	54	15	9	1	0	0	0	0
10:00	87	0	0	1	0	4	15	50	14	3	0	0	0	0	0
11:00	33	0	0	0	0	1	9	13	9	0	0	1	0	0	0
Day Totals	4459	11	7	24	136	483	1217	1707	723	118	23	4	1	*	5
12:00 10/20	23	0	0	0	0	3	8	7	4	1	0	0	0	0	0
01:00	11	0	0	0	1	0	3	3	0	0	1	0	0	0	0
02:00	5	0	0	0	0	1	1	2	1	0	0	0	0	0	0
03:00	6	0	0	0	1	1	0	1	2	1	0	0	0	0	0
04:00	5	0	0	0	1	0	0	4	0	0	0	0	0	0	0
05:00	38	0	0	0	0	6	5	18	7	1	0	0	1	0	0
06:00	262	1	1	2	1	19	48	105	59	20	5	1	0	0	0
07:00	449	1	0	0	4	15	85	176	131	32	5	0	0	0	0
08:00	468	3	0	3	20	41	99	169	102	22	5	3	0	0	1
09:00	415	4	1	7	32	87	111	116	47	8	2	0	0	0	0
10:00	349	2	1	4	20	75	101	105	31	8	2	0	0	0	0
11:00	460	0	2	4	18	67	158	152	51	8	0	0	0	0	0
Grand Total	6950	22	12	44	234	798	1836	2565	1161	219	42	9	2	0	6

Speed Statistics

15th Percentile Speed : 34 MPH
 Median Speed (50th percentile): 41 MPH
 Average Speed - All Vehicles : 41 MPH
 85th Percentile Speed : 46 MPH
 95th Percentile Speed : 49 MPH
 10 MPH Pace Speed : 36-45 MPH
 Number of Vehicles in Pace : 4401
 Percent of Vehicles in Pace : 63.33%
 Number of Vehicles > 55 MPH : 59
 Percent of Vehicles > 55 MPH : .85%

MONTGOMERY COUNTY, TEXAS

DISCLAIMER

Montgomery County, Texas makes no guaranty on the accuracy of the counts herein contained. By use of the data contained in the traffic count report, the user agrees to hold harmless the County of Montgomery, including its officers and employees from any and all liabilities, claims, debts, damages, or actions of any kind arising from the use of this count data.

WEATHER: SUNNY
 CHAN A TO C: NORTH BOUND (FAR LANE)
 SPEED REPORT: PSL 45 MPH
 LAYOUT: L-11

HECTOR GILL
 MONTGOMERY COUNTY PRECINCT 3
 1130 PRUITT ROAD
 SPRING, TX 77380

Site Code : 00000002636
 Start Date: 10/19/2000
 File I.D. : GROGAN'SMILLS
 Page : 1

Begin Time	Total	0 - 15	16 - 20	21 - 25	26 - 30	31 - 35	36 - 40	41 - 45	46 - 50	51 - 55	56 - 60	61 - 65	66 - 70	71 - 75	76 - 999
10/19		*	*	*	*	*	*	*	*	*	*	*	*	*	*
12:00 pm	186	0	0	0	4	11	38	88	37	7	0	1	0	0	0
01:00	176	0	0	0	6	16	40	67	41	6	0	0	0	0	0
02:00	127	0	0	2	3	8	22	53	31	4	3	0	1	0	0
03:00	179	0	0	0	2	10	36	77	41	11	2	0	0	0	0
04:00	239	1	0	0	2	10	46	96	64	16	3	1	0	0	0
05:00	311	0	0	0	2	7	50	143	90	16	3	0	0	0	0
06:00	213	0	0	0	0	5	28	99	61	17	3	0	0	0	0
07:00	112	0	0	1	1	4	10	49	43	4	0	0	0	0	0
08:00	66	0	0	0	1	2	14	26	21	2	0	0	0	0	0
09:00	47	0	0	0	0	2	9	22	9	5	0	0	0	0	0
10:00	21	0	0	0	0	1	3	10	6	1	0	0	0	0	0
11:00	7	0	0	0	0	0	1	1	4	0	0	1	0	0	0
Day Totals	1684	1	*	3	21	76	297	731	448	89	14	3	1	*	*
10/20															
12:00	8	0	0	0	0	0	3	4	1	0	0	0	0	0	0
01:00	4	0	0	0	0	0	0	1	2	0	0	1	0	0	0
02:00	1	0	0	0	0	1	0	0	0	0	0	0	0	0	0
03:00	1	0	0	0	1	0	0	0	0	0	0	0	0	0	0
04:00	0	0	0	0	0	0	0	0	0	0	0	0	0	0	0
05:00	9	0	0	0	0	2	1	3	3	0	0	0	0	0	0
06:00	114	0	1	0	0	6	8	37	43	15	3	1	0	0	0
07:00	205	0	0	0	2	7	33	67	73	19	4	0	0	0	0
08:00	201	0	0	0	7	8	30	78	58	15	3	2	0	0	0
09:00	126	2	0	0	6	13	23	45	31	5	1	0	0	0	0
10:00	101	0	0	1	7	14	19	35	19	4	2	0	0	0	0
11:00	161	0	0	0	4	14	38	65	34	6	0	0	0	0	0
Grand Total	2615	3	1	4	48	141	452	1066	712	153	27	7	1	0	0

Speed Statistics.

15th Percentile Speed : 37 MPH
 Median Speed (50th percentile): 42 MPH
 Average Speed - All Vehicles : 43 MPH
 85th Percentile Speed : 48 MPH
 95th Percentile Speed : 51 MPH
 10 MPH Pace Speed : 41-50 MPH
 Number of Vehicles in Pace : 1778
 Percent of Vehicles in Pace : 67.97%
 Number of Vehicles > 55 MPH : 35
 Percent of Vehicles > 55 MPH: 1.34%

MONTGOMERY COUNTY, TEXAS

DISCLAIMER

Montgomery County, Texas makes no guaranty on the accuracy of the counts herein contained. By use of the data contained in the traffic count report, the user agrees to hold harmless the County of Montgomery, including its officers and employees from any and all liabilities, claims, debts, damages, or actions of any kind arising from the use of this count data.

WEATHER: SUNNY
 CHAN B TO D: NORTH BOUND (NEAR LANE)
 SPEED REPORT: PSL 45 MPH
 LAYOUT: L-11

HECTOR GILL
 MONTGOMERY COUNTY PRECINCT 3
 1130 PRUITT ROAD
 SPRING, TX 77380

Site Code : 00000002636
 Start Date: 10/19/2000
 File I.D. : GROGAN'SMILLS
 Page : 1

Street name :GROGAN'S MILL ROAD SOUTH OF Cross street:LAKE ROBBINS DRIVE B & D

Begin Time	Total	0 - 15	16 - 20	21 - 25	26 - 30	31 - 35	36 - 40	41 - 45	46 - 50	51 - 55	56 - 60	61 - 65	66 - 70	71 - 75	76 - 999
10/19 12:00	*	*	*	*	*	*	*	*	*	*	*	65	70	75	999
1:00	*	*	*	*	*	*	*	*	*	*	*	*	*	*	*
02:00	*	*	*	*	*	*	*	*	*	*	*	*	*	*	*
03:00	*	*	*	*	*	*	*	*	*	*	*	*	*	*	*
04:00	*	*	*	*	*	*	*	*	*	*	*	*	*	*	*
05:00	*	*	*	*	*	*	*	*	*	*	*	*	*	*	*
06:00	*	*	*	*	*	*	*	*	*	*	*	*	*	*	*
07:00	*	*	*	*	*	*	*	*	*	*	*	*	*	*	*
08:00	*	*	*	*	*	*	*	*	*	*	*	*	*	*	*
09:00	*	*	*	*	*	*	*	*	*	*	*	*	*	*	*
10:00	*	*	*	*	*	*	*	*	*	*	*	*	*	*	*
11:00	*	*	*	*	*	*	*	*	*	*	*	*	*	*	*
12:00 pm	331	0	2	0	15	77	123	90	20	3	1	0	0	0	0
01:00	311	0	1	1	19	48	124	89	27	1	1	0	0	0	0
02:00	253	0	0	8	19	46	82	76	16	3	2	0	0	0	1
03:00	292	1	0	2	7	38	85	107	46	2	2	1	0	0	1
04:00	349	1	0	3	10	46	105	138	42	3	1	0	0	0	0
05:00	394	4	1	1	7	33	125	168	50	5	0	0	0	0	0
06:00	318	3	1	2	13	57	96	114	26	3	0	0	0	0	3
07:00	206	0	1	1	17	30	64	68	22	3	0	0	0	0	0
08:00	128	0	1	2	6	15	54	42	7	0	1	0	0	0	0
09:00	101	1	0	0	2	13	42	32	6	4	1	0	0	0	0
10:00	66	0	0	1	0	3	12	40	8	2	0	0	0	0	0
11:00	26	0	0	0	0	1	8	12	5	0	0	0	0	0	0
Day Totals	2775	10	7	21	115	407	920	976	275	29	9	1	*	*	5
10/20 12:00	15	0	0	0	0	3	5	3	3	1	0	0	0	0	0
01:00	7	0	0	0	1	0	3	2	1	0	0	0	0	0	0
02:00	4	0	0	0	0	0	1	2	1	0	0	0	0	0	0
03:00	5	0	0	0	0	1	0	1	2	1	0	0	0	0	0
04:00	5	0	0	0	1	0	0	4	0	0	0	0	0	0	0
05:00	29	0	0	0	0	4	4	15	4	1	0	0	1	0	0
06:00	148	1	0	2	1	13	40	68	16	5	2	0	0	0	0
07:00	244	1	0	0	2	8	52	109	58	13	1	0	0	0	0
08:00	267	3	0	3	13	33	69	91	44	7	2	1	0	0	1
09:00	289	2	1	7	26	74	88	71	16	3	1	0	0	0	0
10:00	248	2	1	3	13	61	82	70	12	4	0	0	0	0	0
11:00	299	0	2	4	14	53	120	87	17	2	0	0	0	0	0
Grand Total	4335	19	11	40	186	657	1384	1499	449	66	15	2	1	0	6

Speed Statistics.

15th Percentile Speed : 32 MPH
 Median Speed (50th percentile): 39 MPH
 Average Speed - All Vehicles : 40 MPH
 85th Percentile Speed : 44 MPH
 95th Percentile Speed : 48 MPH
 10 MPH Pace Speed : 36-45 MPH
 Number of Vehicles in Pace : 2883
 Percent of Vehicles in Pace : 66.51%
 Number of Vehicles > 55 MPH : 24
 Percent of Vehicles > 55 MPH : .55%

MONTGOMERY COUNTY, TEXAS

DISCLAIMER

Montgomery County, Texas makes no guaranty on the accuracy of the counts herein contained. By use of the data contained in the traffic count report, the user agrees to hold harmless the County of Montgomery, including its officers and employees from any and all liabilities, claims, debts, damages, or actions of any kind arising from the use of this count data.

WEATHER: SUNNY
 CHAN A/C & B/D: SOUTH BOUND
 VOLUME REPORT
 LAYOUT: L-11

HECTOR GILL
 MONTGOMERY COUNTY PRECINCT 3
 1130 PRUITT ROAD
 SPRING, TX 77380

φc40

Site Code : 000000002633
 Start Date: 10/19/2000
 File I.D. : UNTITLED
 Page : 1

Street name :GROGAN'S MILL ROAD NORTH OF Cross street:LAKE ROBBINS DRIVE ,

Begin Time	Thur. 10/19		Fri. 10/20	
	Lane A/C	Lane B/D	Lane A/C	Lane B/D
12:00	*	*	5	4
1:00	*	*	4	2
2:00	*	*	5	0
03:00	*	*	2	0
04:00	*	*	6	3
05:00	*	*	41	22
06:00	*	*	96	87
07:00	*	*	304	232
08:00	*	*	288	240
09:00	*	*	199	163
10:00	*	*	155	165
11:00	*	*	254	219
12:00	257	222	*	*
01:00	237	160	*	*
02:00	224	172	*	*
03:00	252	199	*	*
04:00	269	247	*	*
05:00	319	262	*	*
06:00	215	177	*	*
07:00	163	117	*	*
08:00	91	67	*	*
09:00	90	60	*	*
10:00	27	22	*	*
11:00	14	5	*	*
Totals	2158	1710	1359	1137
Day Totals	3868		2496	

AM Peaks
 Volume 07:00 08:00
 304 240

PM Peaks
 Volume 05:00 05:00
 319 262

MONTGOMERY COUNTY, TEXAS

DISCLAIMER

Montgomery County, Texas makes no guaranty on the accuracy of the counts herein contained. By use of the data contained in the traffic count report, the user agrees to hold harmless the County of Montgomery, including its officers and employees from any and all liabilities, claims, debts, damages, or actions of any kind arising from the use of this count data.

WEATHER: SUNNY
 CHAN A/C & B/D: SOUTH BOUND
 SPEED REPORT: PSL 45 MPH
 LAYOUT: L-11

HECTOR GILL
 MONTGOMERY COUNTY PRECINCT 3
 1130 PRUITT ROAD
 SPRING, TX 77380

Site Code : 00000002633
 Start Date: 10/19/2000
 File I.D. : C:\PROGRAM FI
 Page : 1

Street name :GROGAN'S MILL ROAD NORTH OF Cross street:LAKE ROBBINS DRIVE A & C, B & D

Begin Time	Total	0 - 15	16 - 20	21 - 25	26 - 30	31 - 35	36 - 40	41 - 45	46 - 50	51 - 55	56 - 60	61 - 65	66 - 70	71 - 75	76 - 999
12:00 10/19	*	*	*	*	*	*	*	*	*	*	*	*	*	*	*
01:00	*	*	*	*	*	*	*	*	*	*	*	*	*	*	*
02:00	*	*	*	*	*	*	*	*	*	*	*	*	*	*	*
03:00	*	*	*	*	*	*	*	*	*	*	*	*	*	*	*
04:00	*	*	*	*	*	*	*	*	*	*	*	*	*	*	*
05:00	*	*	*	*	*	*	*	*	*	*	*	*	*	*	*
06:00	*	*	*	*	*	*	*	*	*	*	*	*	*	*	*
07:00	*	*	*	*	*	*	*	*	*	*	*	*	*	*	*
08:00	*	*	*	*	*	*	*	*	*	*	*	*	*	*	*
09:00	*	*	*	*	*	*	*	*	*	*	*	*	*	*	*
10:00	*	*	*	*	*	*	*	*	*	*	*	*	*	*	*
11:00	*	*	*	*	*	*	*	*	*	*	*	*	*	*	*
12:00 pm	479	12	4	14	14	26	141	175	74	9	4	0	1	0	5
01:00	397	6	1	5	7	36	124	144	62	9	3	0	0	0	0
02:00	396	3	0	3	6	27	112	154	63	19	5	1	1	0	2
03:00	450	6	1	6	8	31	102	193	85	13	4	0	0	0	1
04:00	516	9	1	10	19	31	118	205	102	17	4	0	0	0	0
05:00	581	6	0	9	15	30	145	271	92	9	1	2	0	1	0
06:00	392	3	1	3	3	36	104	157	68	13	1	2	0	1	0
07:00	280	1	0	2	1	26	96	115	31	8	0	0	0	0	0
08:00	158	2	0	2	5	14	43	52	30	9	1	0	0	0	0
09:00	150	0	0	1	3	11	46	53	28	5	2	0	0	1	0
10:00	49	0	0	0	0	6	17	19	4	3	0	0	0	0	0
11:00	19	1	0	0	0	2	2	12	1	1	0	0	0	0	0
Day Totals	3867	49	8	55	81	276	1050	1550	640	115	25	5	2	3	8
12:00 10/20	9	0	0	0	1	0	4	3	1	0	0	0	0	0	0
01:00	6	0	0	0	0	0	1	2	2	0	0	1	0	0	0
02:00	5	0	0	0	1	1	1	1	1	0	0	0	0	0	0
03:00	2	0	0	0	0	0	1	1	0	0	0	0	0	0	0
04:00	9	0	0	0	0	1	2	2	2	0	0	0	0	0	0
05:00	63	2	0	2	0	1	22	22	12	2	0	0	0	0	0
06:00	183	0	0	0	3	12	41	77	43	5	1	0	1	0	0
07:00	535	3	0	3	5	16	132	234	118	21	1	1	0	0	1
08:00	529	2	1	3	13	42	145	222	86	12	2	0	0	0	1
09:00	361	3	0	3	11	53	120	122	43	6	0	0	0	0	0
10:00	320	3	5	12	16	52	109	82	33	6	2	0	0	0	0
11:00	473	13	8	14	27	59	147	147	49	8	0	0	0	0	1
Grand Total	6362	75	22	92	158	513	1775	2465	1030	177	31	7	3	3	11

Speed Statistics.

15th Percentile Speed : 35 MPH
 Median Speed (50th percentile) : 41 MPH
 Average Speed - All Vehicles : 41 MPH
 85th Percentile Speed : 46 MPH
 95th Percentile Speed : 49 MPH
 10 MPH Pace Speed : 36-45 MPH
 Number of Vehicles in Pace : 4240
 Percent of Vehicles in Pace : 66.69%
 Number of Vehicles > 55 MPH : 55
 Percent of Vehicles > 55 MPH : .87%

MONTGOMERY COUNTY, TEXAS

DISCLAIMER

Montgomery County, Texas makes no guaranty on the accuracy of the counts herein contained. By use of the data contained in the traffic count report, the user agrees to hold harmless the County of Montgomery, including its officers and employees from any and all liabilities, claims, debts, damages, or actions of any kind arising from the use of this count data.

WEATHER: SUNNY
 CHAN A TO C: SOUTH BOUND (NEAR LANE)
 SPEED REPORT: PSL 45 MPH
 LAYOUT: L-11

HECTOR GILL
 MONTGOMERY COUNTY PRECINCT 3
 1130 PRUITT ROAD
 SPRING, TX 77380

Site Code : 000000002633
 Start Date: 10/19/2000
 File I.D. : C:\PROGRAM FI
 Page : 1

Street name : GROGAN'S MILL ROAD NORTH OF Cross street: LAKE ROBBINS DRIVE A & C

Begin Time	Total	0 - 15	16 - 20	21 - 25	26 - 30	31 - 35	36 - 40	41 - 45	46 - 50	51 - 55	56 - 60	61 - 65	66 - 70	71 - 75	76 - 999
12:00 10/19	*	*	*	*	*	*	*	*	*	*	*	*	*	*	*
12:00	*	*	*	*	*	*	*	*	*	*	*	*	*	*	*
01:00	*	*	*	*	*	*	*	*	*	*	*	*	*	*	*
02:00	*	*	*	*	*	*	*	*	*	*	*	*	*	*	*
03:00	*	*	*	*	*	*	*	*	*	*	*	*	*	*	*
04:00	*	*	*	*	*	*	*	*	*	*	*	*	*	*	*
05:00	*	*	*	*	*	*	*	*	*	*	*	*	*	*	*
06:00	*	*	*	*	*	*	*	*	*	*	*	*	*	*	*
07:00	*	*	*	*	*	*	*	*	*	*	*	*	*	*	*
08:00	*	*	*	*	*	*	*	*	*	*	*	*	*	*	*
09:00	*	*	*	*	*	*	*	*	*	*	*	*	*	*	*
10:00	*	*	*	*	*	*	*	*	*	*	*	*	*	*	*
11:00	*	*	*	*	*	*	*	*	*	*	*	*	*	*	*
12:00 pm	257	0	1	11	10	9	72	101	44	6	3	0	0	0	0
01:00	237	1	1	0	4	22	71	89	41	6	2	0	0	0	0
02:00	224	1	0	1	4	11	62	93	34	11	4	0	1	0	2
03:00	252	2	0	2	5	18	51	111	53	8	2	0	0	0	0
04:00	269	0	0	5	10	11	60	118	53	10	2	0	0	0	0
05:00	319	0	0	3	7	6	72	166	56	7	0	2	0	0	0
06:00	215	0	1	2	0	9	52	100	43	7	1	0	0	0	0
07:00	163	0	0	2	0	11	49	70	26	5	0	0	0	0	0
08:00	91	0	0	0	2	5	25	33	21	5	0	0	0	0	0
09:00	90	0	0	0	1	4	23	36	21	3	2	0	0	0	0
10:00	27	0	0	0	0	1	9	14	2	1	0	0	0	0	0
11:00	14	0	0	0	0	1	1	11	1	0	0	0	0	0	0
Day Totals	2158	4	3	26	43	108	547	942	395	69	16	2	1	*	2
12:00 10/20	5	0	0	0	1	0	3	1	0	0	0	0	0	0	0
01:00	4	0	0	0	0	0	1	2	0	0	0	1	0	0	0
02:00	5	0	0	0	1	1	1	1	0	0	0	0	0	0	0
03:00	2	0	0	0	0	0	1	1	0	0	0	0	0	0	0
04:00	6	0	0	0	0	1	0	1	2	0	0	0	0	0	0
05:00	41	0	0	1	0	1	17	12	9	1	0	0	0	0	0
06:00	96	0	0	0	1	4	24	41	23	2	0	0	1	0	0
07:00	304	0	0	2	2	11	78	127	68	15	1	0	0	0	0
08:00	289	0	1	2	7	20	83	117	47	10	2	0	0	0	0
09:00	199	0	0	2	4	24	60	72	32	5	0	0	0	0	0
10:00	155	0	2	5	5	17	57	40	21	6	2	0	0	0	0
11:00	254	1	2	10	16	24	83	80	35	3	0	0	0	0	0
Grand Total	3518	5	8	48	80	211	954	1436	635	113	21	3	2	0	2

Speed Statistics.

15th Percentile Speed : 36 MPH
 Median Speed (50th percentile): 41 MPH
 Average Speed - All Vehicles : 42 MPH
 85th Percentile Speed : 47 MPH
 95th Percentile Speed : 49 MPH
 10 MPH Pace Speed : 36-45 MPH
 Number of Vehicles in Pace : 2390
 Percent of Vehicles in Pace : 67.93%
 Number of Vehicles > 55 MPH : 28
 Percent of Vehicles > 55 MPH: .80%

MONTGOMERY COUNTY, TEXAS

DISCLAIMER

Montgomery County, Texas makes no guaranty on the accuracy of the counts herein contained. By use of the data contained in the traffic count report, the user agrees to hold harmless the County of Montgomery, including its officers and employees from any and all liabilities, claims, debts, damages, or actions of any kind arising from the use of this count data.

WEATHER: SUNNY
 CHAN B TO D: SOUTH BOUND (FAR LANE)
 SPEED REPORT: PSL 45 MPH
 LAYOUT: L-11

HECTOR GILL
 MONTGOMERY COUNTY PRECINCT 3
 1130 PRUITT ROAD
 SPRING, TX 77380

Site Code : 00000002633
 Start Date: 10/19/2000
 File I.D. : C:\PROGRAM FI
 Page : 1

Street name :GROGAN'S MILL ROAD NORTH OF	Cross street:LAKE ROBBINS DRIVE B & D															
Begin Time	Total	0 - 15	16 - 20	21 - 25	26 - 30	31 - 35	36 - 40	41 - 45	46 - 50	51 - 55	56 - 60	61 - 65	66 - 70	71 - 75	76 - 999	
10/19	*	*	*	*	*	*	*	*	*	*	*	*	*	*	*	
00:00	*	*	*	*	*	*	*	*	*	*	*	*	*	*	*	
01:00	*	*	*	*	*	*	*	*	*	*	*	*	*	*	*	
02:00	*	*	*	*	*	*	*	*	*	*	*	*	*	*	*	
03:00	*	*	*	*	*	*	*	*	*	*	*	*	*	*	*	
04:00	*	*	*	*	*	*	*	*	*	*	*	*	*	*	*	
05:00	*	*	*	*	*	*	*	*	*	*	*	*	*	*	*	
06:00	*	*	*	*	*	*	*	*	*	*	*	*	*	*	*	
07:00	*	*	*	*	*	*	*	*	*	*	*	*	*	*	*	
08:00	*	*	*	*	*	*	*	*	*	*	*	*	*	*	*	
09:00	*	*	*	*	*	*	*	*	*	*	*	*	*	*	*	
10:00	*	*	*	*	*	*	*	*	*	*	*	*	*	*	*	
11:00	*	*	*	*	*	*	*	*	*	*	*	*	*	*	*	
12:00 pm	222	12	3	3	4	17	69	74	30	3	1	0	1	0	5	
01:00	160	5	0	5	3	14	53	55	21	3	1	0	0	0	0	
02:00	172	2	0	2	2	16	50	61	29	8	1	1	0	0	0	
03:00	198	4	1	4	3	13	51	82	32	5	2	0	0	0	0	
04:00	247	9	1	5	9	20	58	87	49	7	2	0	0	0	1	
05:00	262	6	0	6	8	24	73	105	36	2	1	0	0	0	0	
06:00	177	3	0	1	3	27	52	57	25	6	0	2	0	1	0	
07:00	117	1	0	0	1	15	47	45	5	3	0	0	0	0	0	
08:00	67	2	0	2	3	9	18	19	9	4	1	0	0	0	0	
09:00	60	0	0	1	2	7	23	17	7	2	0	0	0	1	0	
10:00	22	0	0	0	0	5	8	5	2	2	0	0	0	0	0	
11:00	5	1	0	0	0	1	1	1	0	1	0	0	0	0	0	
Day Totals	1709	45	5	29	38	168	503	608	245	46	9	3	1	3	6	
12:00 10/20	4	0	0	0	0	0	1	2	1	0	0	0	0	0	0	
01:00	2	0	0	0	0	0	1	1	0	0	0	0	0	0	0	
02:00	0	0	0	0	0	0	0	0	0	0	0	0	0	0	0	
03:00	0	0	0	0	0	0	0	0	0	0	0	0	0	0	0	
04:00	3	0	0	0	0	0	2	1	0	0	0	0	0	0	0	
05:00	22	2	0	1	0	0	5	10	3	1	0	0	0	0	0	
06:00	87	0	0	0	2	8	17	36	20	3	1	0	0	0	0	
07:00	231	3	0	1	3	5	54	107	50	6	0	1	0	0	1	
08:00	240	2	0	1	6	22	62	105	39	2	0	0	0	0	1	
09:00	162	3	0	1	7	29	60	50	11	1	0	0	0	0	0	
10:00	165	3	3	7	11	35	52	42	12	0	0	0	0	0	0	
11:00	219	12	6	4	11	35	64	67	14	5	0	0	0	0	1	
Grand Total	2844	70	14	44	78	302	821	1029	395	64	10	4	1	3	9	

Speed Statistics.

15th Percentile Speed : 33 MPH
 Median Speed (50th percentile): 40 MPH
 Average Speed - All Vehicles : 40 MPH
 85th Percentile Speed : 46 MPH
 95th Percentile Speed : 48 MPH
 10 MPH Pace Speed : 36-45 MPH
 Number of Vehicles in Pace : 1850
 Percent of Vehicles in Pace : 65.14%
 Number of Vehicles > 55 MPH : 27
 Percent of Vehicles > 55 MPH: .95%

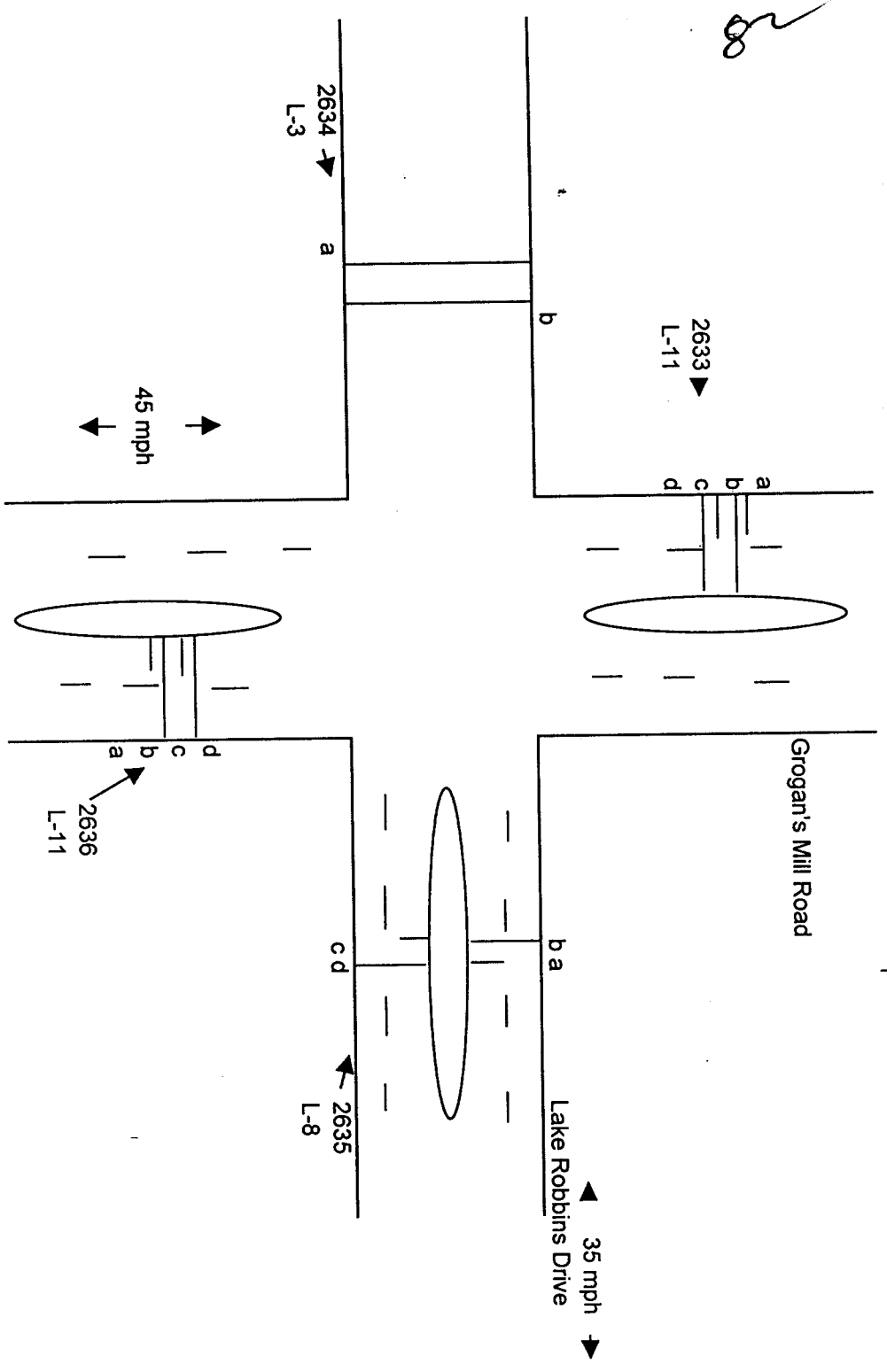
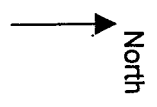
MONTGOMERY COUNTY, TEXAS

DISCLAIMER

Montgomery County, Texas makes no guaranty on the accuracy of the counts herein contained. By use of the data contained in the traffic count report, the user agrees to hold harmless the County of Montgomery, including its officers and employees from any and all liabilities, claims, debts, damages, or actions of any kind arising from the use of this count data.

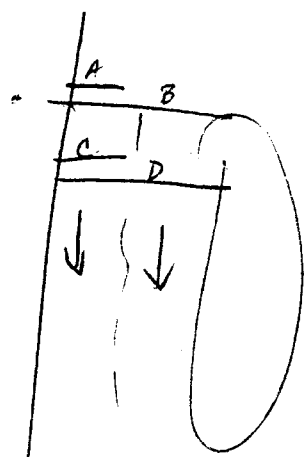
Traffic Study Layout
Date of Study: 10-19-00
24 Hour Study
Speed/Volume
Location: Grogan's Mill Road @ Lake Robbins Drive

PSL: 45 MPH
Key Map 251H
Wheather: Sunny

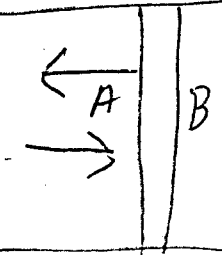


N
↑

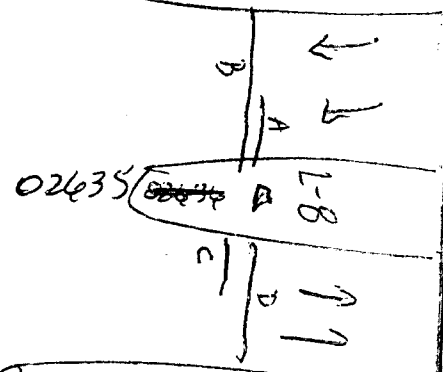
L-11
02633



L-3 02634



35 mph
→



45 mph



10-19-00
10-20-00
12:00
Sunny

L-11
~~02633~~
02634

