

OCRA

Traffic Study Layout

Date of Study: 2/11/02 to 2/12/02

24 Hour Study

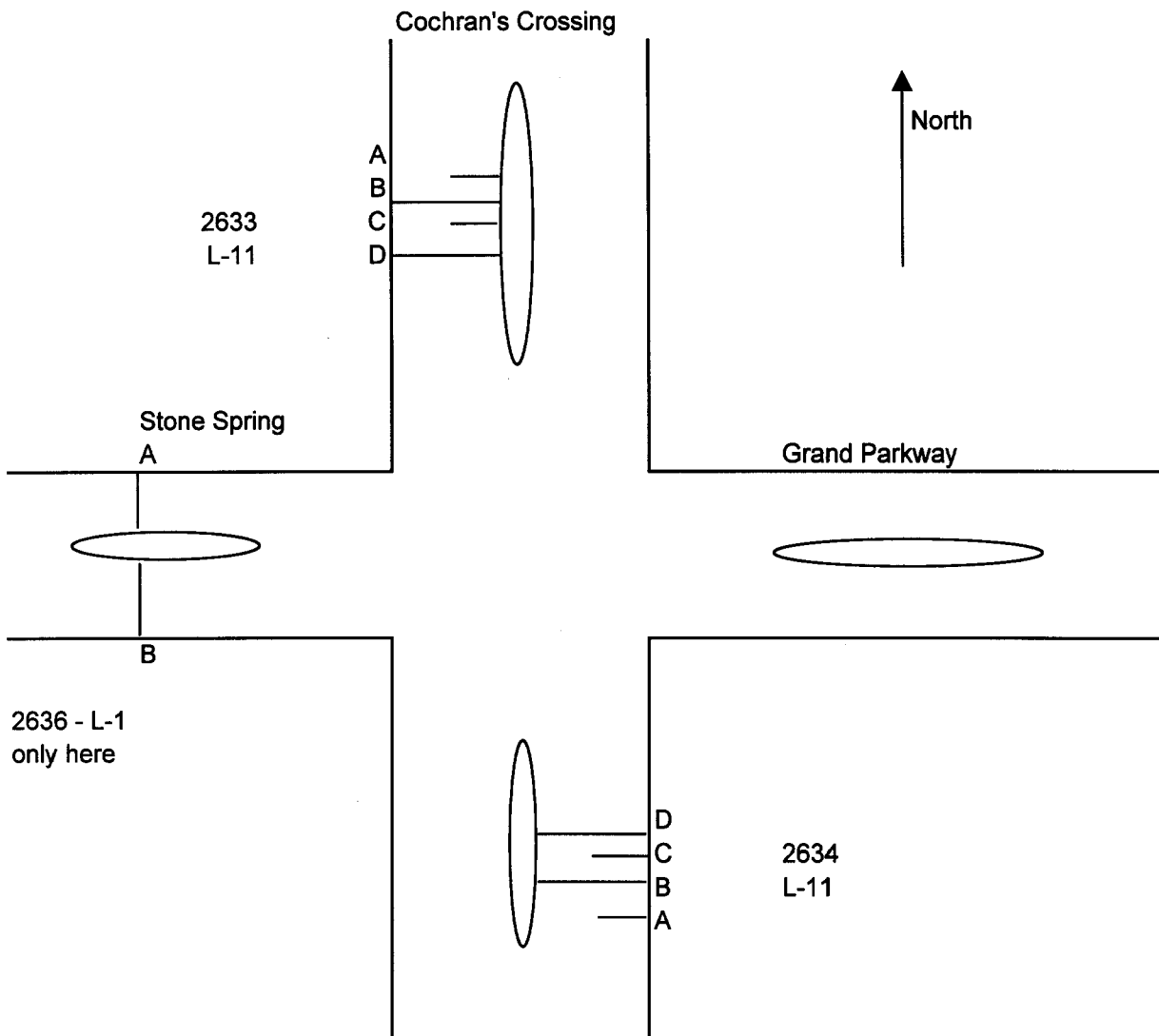
Volume/Speed

Location: Cochran's Crossing @ Stone Spring

PSL: 35 MPH

Key Map 216Y

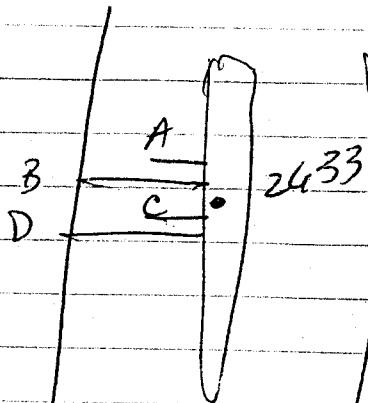
Weather: Sunny



Start 2/11/02
@ 12:00 - 24hr. count/speed

NORTH

L-11



STONE SPRING

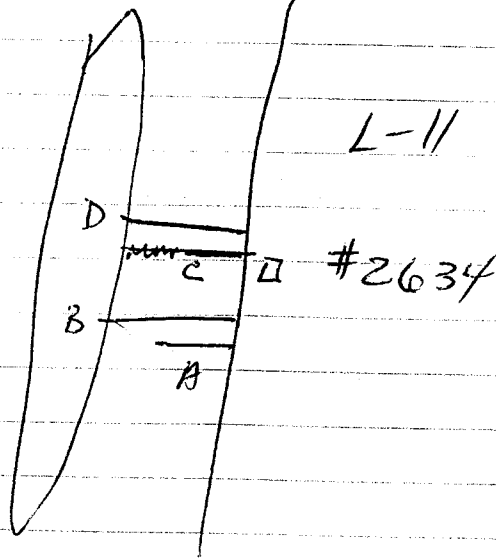
GRAND FAIRWAY

2636 0

35 mph

L-1
only here

L-11



Weather: SUNNY

Channel: A/C INSIDE LANE

Channel: B/D OUTSIDE LANE

Layout: L-11 24 HR STUDY VOLUME

Street name : COCHRANS CROSSING NORTH OF: Cross street: STONE SPRING A & C & B/D

Commissioner Ed Chance
Montgomery County Precinct 3

Site Code : 00000002633

Start Date: 02/11/2002

File I.D. : UNTITLED

Page : 1

Begin Time	Mon. 02/11	Lane A/C	B/D	Tues. 02/12	Lane A/C	B/D
12:00		*	*		3	1
01:00		*	*		4	1
02:00		*	*		1	2
03:00		*	*		6	0
04:00		*	*		16	4
05:00		*	*		72	32
06:00		*	*		311	169
07:00		*	*		402	305
08:00		*	*		380	247
09:00		*	*		201	139
10:00		*	*		199	129
11:00		*	*		206	133
12:00		191	170		*	*
01:00		164	123		*	*
02:00		255	160		*	*
03:00		272	233		*	*
04:00		261	172		*	*
05:00		270	177		*	*
06:00		229	141		*	*
07:00		116	67		*	*
08:00		90	58		*	*
09:00		56	39		*	*
10:00		29	11		*	*
11:00		5	2		*	*
Totals		1938	1353		1801	1162
Day Totals			3291			2963

AM Peaks				07:00	07:00
Volume				402	305
PM Peaks	03:00	03:00			
Volume	272	233			

MONTGOMERY COUNTY, TEXAS

DISCLAIMER

Montgomery County, Texas makes no guaranty on the accuracy of the counts herein contained. By use of the data contained in the traffic count report, the user agrees to hold harmless the county of Montgomery, including its officers and employees from any and all liabilities, claims, debts, damages, or actions of any kind arising from the use of this count data.

Weather: SUNNY
 Channel: A/C NORTH BOUND
 Channel: B/D SOUTH BOUND
 Layout: L-11 24 HR STUDY VOLUME

Commissioner Ed Chance
 Montgomery County Precinct 3

Site Code : 00000002634
 Start Date: 02/11/2002
 File I.D. : UNTITLED
 Page : 1

Street name : COCHRANS CROSSING SOUTH OF Cross street: STONE SPRING A/C & B/D

Begin Time	Mon. 02/11	Lane A/C	B/D	Tues. 02/12	Lane A/C	B/D
12:00	*	*	*	1	11	
01:00	*	*	*	2	6	
02:00	*	*	*	2	3	
03:00	*	*	*	3	4	
04:00	*	*	*	2	5	
05:00	*	*	*	10	24	
06:00	*	*	*	76	191	
07:00	*	*	*	106	458	
08:00	*	*	*	99	250	
09:00	*	*	*	94	288	
10:00	*	*	*	65	237	
11:00	*	*	*	85	268	
12:00	85	327	*	*	*	
01:00	68	276	*	*	*	
02:00	120	422	*	*	*	
03:00	91	448	*	*	*	
04:00	120	517	*	*	*	
05:00	160	615	*	*	*	
06:00	140	534	*	*	*	
07:00	65	312	*	*	*	
08:00	43	215	*	*	*	
09:00	25	141	*	*	*	
10:00	14	51	*	*	*	
11:00	4	24	*	*	*	
Totals	935	3882		545	1745	
Day Totals		4817			2290	

AM Peaks
 Volume 07:00 07:00
 106 458

PM Peaks
 Volume 05:00 05:00
 160 615

MONTGOMERY COUNTY, TEXAS

DISCLAIMER

Montgomery County, Texas makes no guaranty on the accuracy of the counts herein contained. By use of the data contained in the traffic count report, the user agrees to hold harmless the county of Montgomery, including its officers and employees from any and all liabilities, claims, debts, damages, or actions of any kind arising from the use of this count data.

Weather: SUNNY

Channel: A WEST BOUND

Channel: B EAST BOUND

Layout: L-1 BASIC RAW DATA 24 HR STUDY

Street name :STONE SPRING WEST OF Cross street:COCHRANS CROSSING A & B

Commissioner Ed Chance
Montgomery County Precinct 3

Site Code : 00000002636

Start Date: 02/11/2002

File I.D. : STONESPRING2

Page : 1

Begin Time	Mon. 02/11		Tues. 02/12	
	Ch. A	Ch. B	Ch. A	Ch. B
12:00	*	*	0	0
01:00	*	*	1	0
02:00	*	*	0	0
03:00	*	*	0	1
04:00	*	*	3	0
05:00	*	*	0	7
06:00	*	*	3	5
07:00	*	*	8	20
08:00	*	*	4	10
09:00	*	*	8	5
10:00	*	*	6	5
11:00	*	*	1	8
12:00	4	11	*	*
01:00	5	4	*	*
02:00	8	13	*	*
03:00	15	16	*	*
04:00	11	10	*	*
05:00	8	8	*	*
06:00	16	7	*	*
07:00	10	4	*	*
08:00	7	1	*	*
09:00	2	1	*	*
10:00	2	0	*	*
11:00	1	0	*	*
Totals	89	75	34	61
Day Totals	164		95	

AM Peaks				
Volume			07:00	07:00
			8	20
PM Peaks	06:00	03:00		
Volume	16	16		

MONTGOMERY COUNTY, TEXAS

DISCLAIMER

Montgomery County, Texas makes no guaranty on the accuracy of the counts herein contained. By use of the data contained in the traffic count report, the user agrees to hold harmless the county of Montgomery, including its officers and employees from any and all liabilities, claims, debts, damages, or actions of any kind arising from the use of this count data.

